


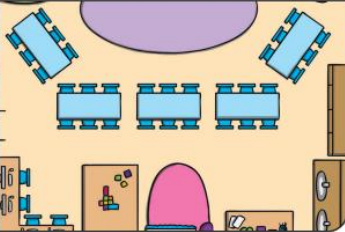
## Year 1 – Our school and local area

Key Vocabulary	
<b>local area</b>	The area around where you live.
<b>map</b>	A drawing of an area shown from above.
<b>address</b>	The place where someone lives or a business is found.
<b>observe</b>	To watch/look at something carefully.
<b>passport</b>	A travel document needed to travel to other countries overseas.
<b>distance</b>	How far away something is.
<b>aerial view (bird's eye view)</b>	What somewhere would look like from above, looking down.
<b>fieldwork</b>	Working outside to collect information.
<b>route</b>	How you get to somewhere.

**Where Do I Live?**

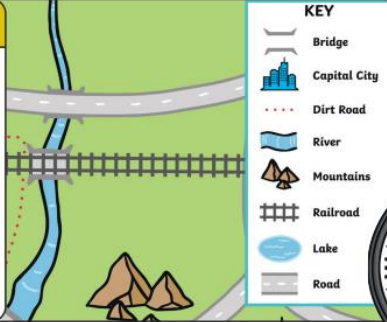
An **address** needs to be written in a certain way so it gets to the right place.

Name of school	→	Twinkl Primary School,
Building number and road	→	12 School Road,
Town, village or area	→	Woodseats,
City	→	Sheffield,
County	→	South Yorkshire,
Postcode	→	S1 3TW

Aerial Photograph	Aerial Plan
A photograph taken from above looking down.	A drawing of what a place looks like from above.
	

**Maps**

- A view from above a place
- Sometimes have a key with symbols
- Show the **distance** between places
- Sometimes have a compass
- Can use colour




Symbols show what different things or places can be found in an area.

**Compass**

A compass can be used to help you find your way. It shows four directions - north, east, south and west.

It is useful to people who are, for example, navigating ships and aircraft, explorers, builders, etc.



**Types of Map**

World Map	Map of UK	Street Map	Transport Map	Theme Park Map
